

BYLAW NUMBER 63P2024

**BEING A BYLAW OF THE CITY OF CALGARY
TO AMEND THE SOUTHEAST 68 STREET INDUSTRIAL AREA
STRUCTURE PLAN BYLAW 27P2010
(IP2024-0587)**

WHEREAS it is desirable to amend the Southeast 68 Street Industrial Area Structure Plan Bylaw 27P2010, as amended;

AND WHEREAS Council has held a public hearing as required by Section 692 of the Municipal Government Act, R.S.A. 2000, c.M-26, as amended:

NOW, THEREFORE, THE COUNCIL OF THE CITY OF CALGARY ENACTS AS FOLLOWS:

1. The Southeast 68 Street Industrial Area Structure Plan attached to and forming part of Bylaw 27P2010, as amended, is hereby further amended as follows:
 - (a) Delete the existing Map 3 entitled 'Land Use Concept' and replace with the revised Map 3 entitled 'Land Use Concept', attached as Schedule 'A'.
 - (b) Delete the existing Map 6 entitled 'Transportation Network' and replace with the revised Map 6 entitled 'Transportation Network', attached as Schedule 'B'.
2. This Bylaw comes into force on the date it is passed.

READ A FIRST TIME ON JULY 17, 2024

READ A SECOND TIME ON JULY 17, 2024

READ A THIRD TIME ON JULY 17, 2024



MAYOR
SIGNED ON JULY 17, 2024



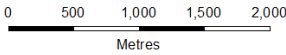
DEPUTY CITY CLERK
SIGNED ON JULY 17, 2024

SCHEDULE A

Map 3 – ‘Land Use Concept’

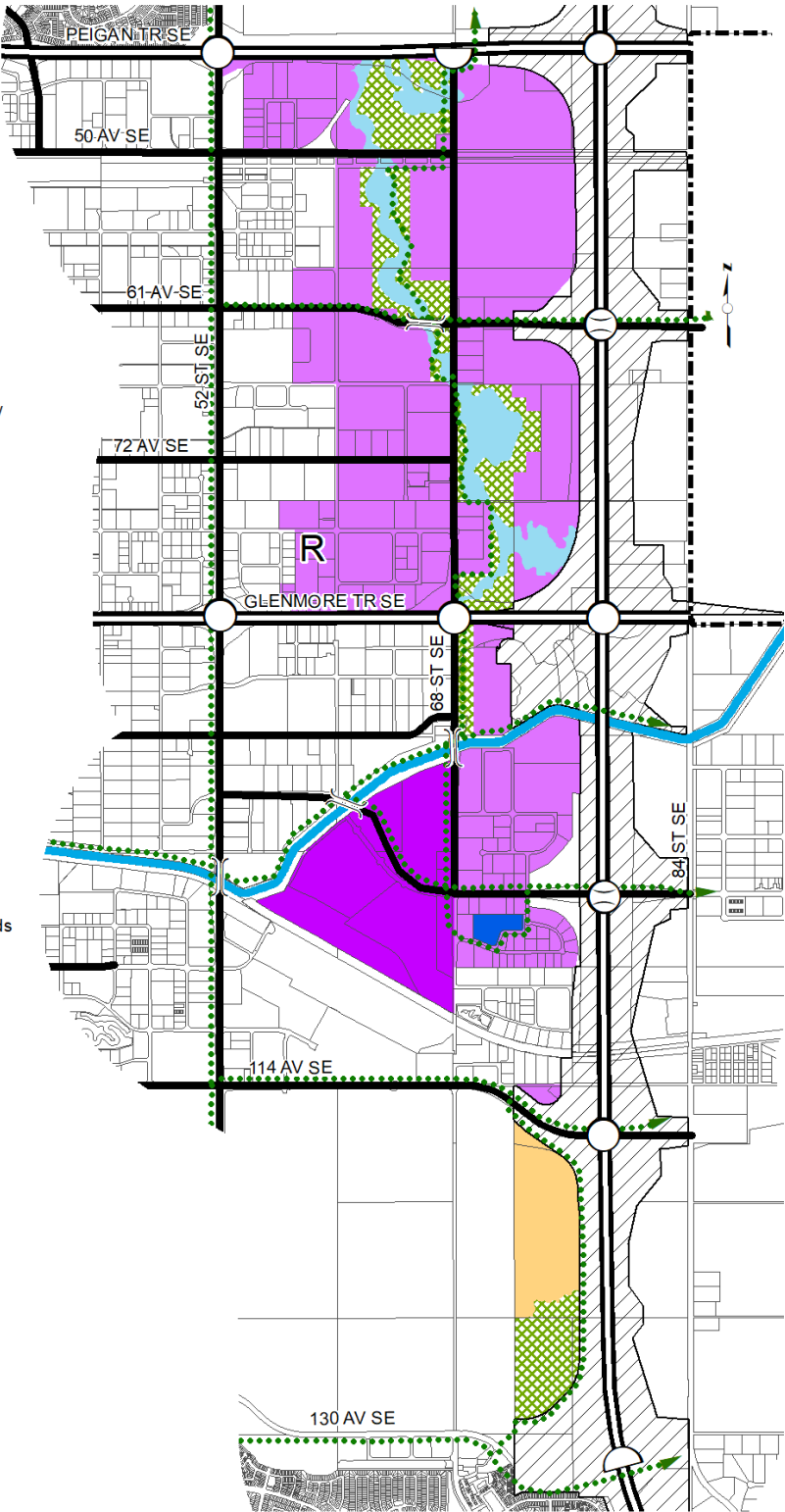
Southeast
68th Street Industrial
Area Structure Plan

- Legend
- R Potential Small Regional Recreation Facility
 - Bridge
 - Proposed Bridge
 - Full Interchange
 - TUC Flyover
 - Half Interchange
 - City Limits
 - Regional Pathways
 - Primary Transit Network
 - Skeletal Roads
 - Industrial Arterials
 - WHC Canal
 - Transportation/ Utility Corridor
 - Industrial - Medium
 - Industrial - Light
 - Municipal Landfill
 - Forest Lawn Creek and Associated Wetlands
 - Special Study Area
 - Storm Pond



This map is conceptual only. No measurements of distances or areas should be taken from this map.

Approved:
Amended:

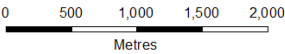


SCHEDULE B

Map 6 – ‘Transportation Network’

Southeast
68th Street Industrial
Area Structure Plan

- Legend
- City Limits
 - Bus Route Number
 - 23
 - 176 / 409
 - Proposed Bus Routes
 - Bridge
 - Proposed Bridge
 - TUC Flyover
 - Half Interchange
 - Full Interchange
 - BRT/Primary Transit Network
 - Regional Pathways
 - Skeletal Roads
 - Industrial Arterials
 - WHC Canal
 - Transportation/ Utility Corridor
 - Plan Area



This map is conceptual only. No measurements of distances or areas should be taken from this map.

Approved:
Amended:

